




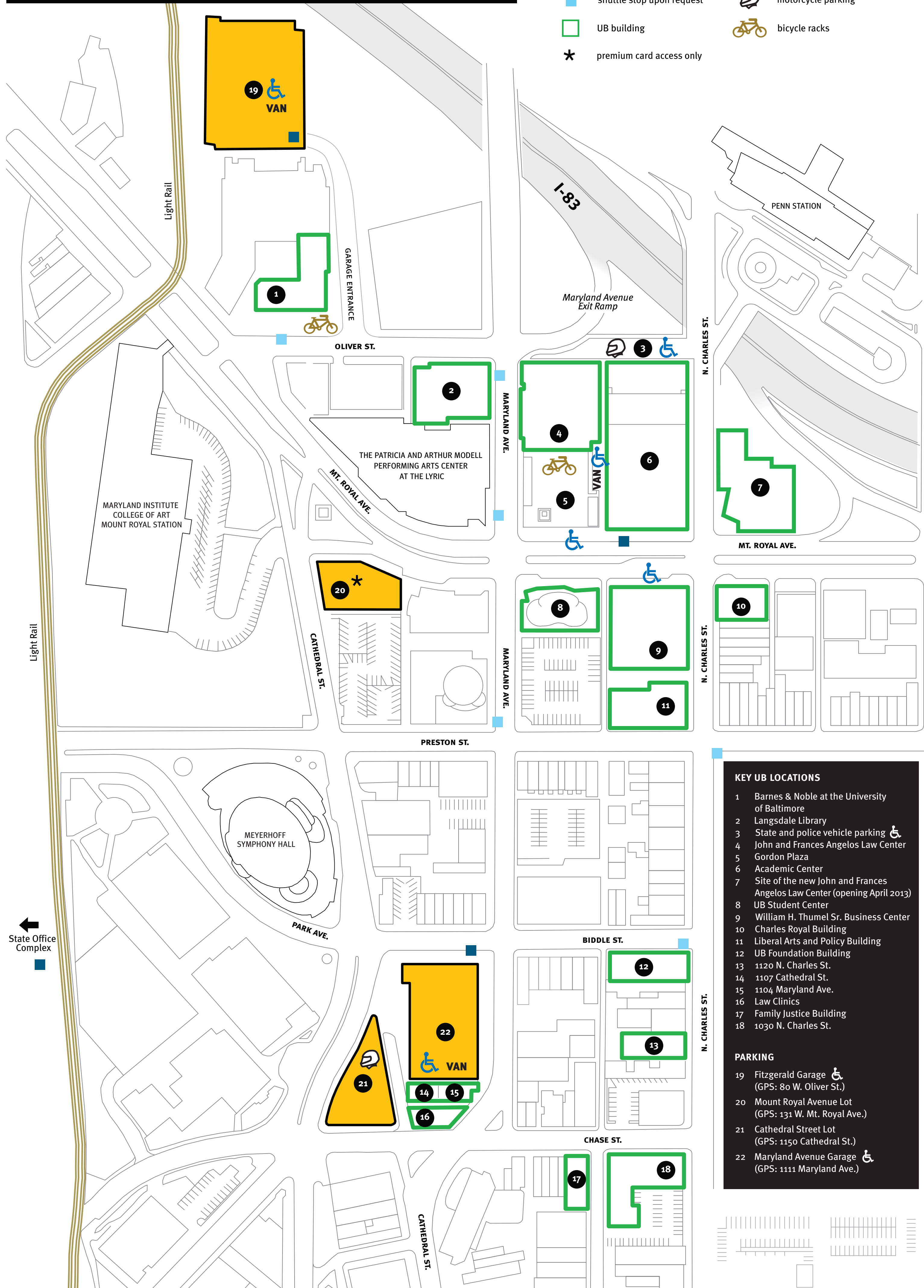


# UB CAMPUS MAP

-  parking
-  shuttle stop
-  shuttle stop upon request
-  UB building
-  premium card access only

-  disabled parking
-  disabled van accessible
-  motorcycle parking
-  bicycle racks



- KEY UB LOCATIONS**
- 1 Barnes & Noble at the University of Baltimore
  - 2 Langsdale Library
  - 3 State and police vehicle parking 
  - 4 John and Frances Angelos Law Center
  - 5 Gordon Plaza
  - 6 Academic Center
  - 7 Site of the new John and Frances Angelos Law Center (opening April 2013)
  - 8 UB Student Center
  - 9 William H. Thumel Sr. Business Center
  - 10 Charles Royal Building
  - 11 Liberal Arts and Policy Building
  - 12 UB Foundation Building
  - 13 1120 N. Charles St.
  - 14 1107 Cathedral St.
  - 15 1104 Maryland Ave.
  - 16 Law Clinics
  - 17 Family Justice Building
  - 18 1030 N. Charles St.
- PARKING**
- 19 Fitzgerald Garage  (GPS: 80 W. Oliver St.)
  - 20 Mount Royal Avenue Lot (GPS: 131 W. Mt. Royal Ave.)
  - 21 Cathedral Street Lot (GPS: 1150 Cathedral St.)
  - 22 Maryland Avenue Garage  (GPS: 1111 Maryland Ave.)

